


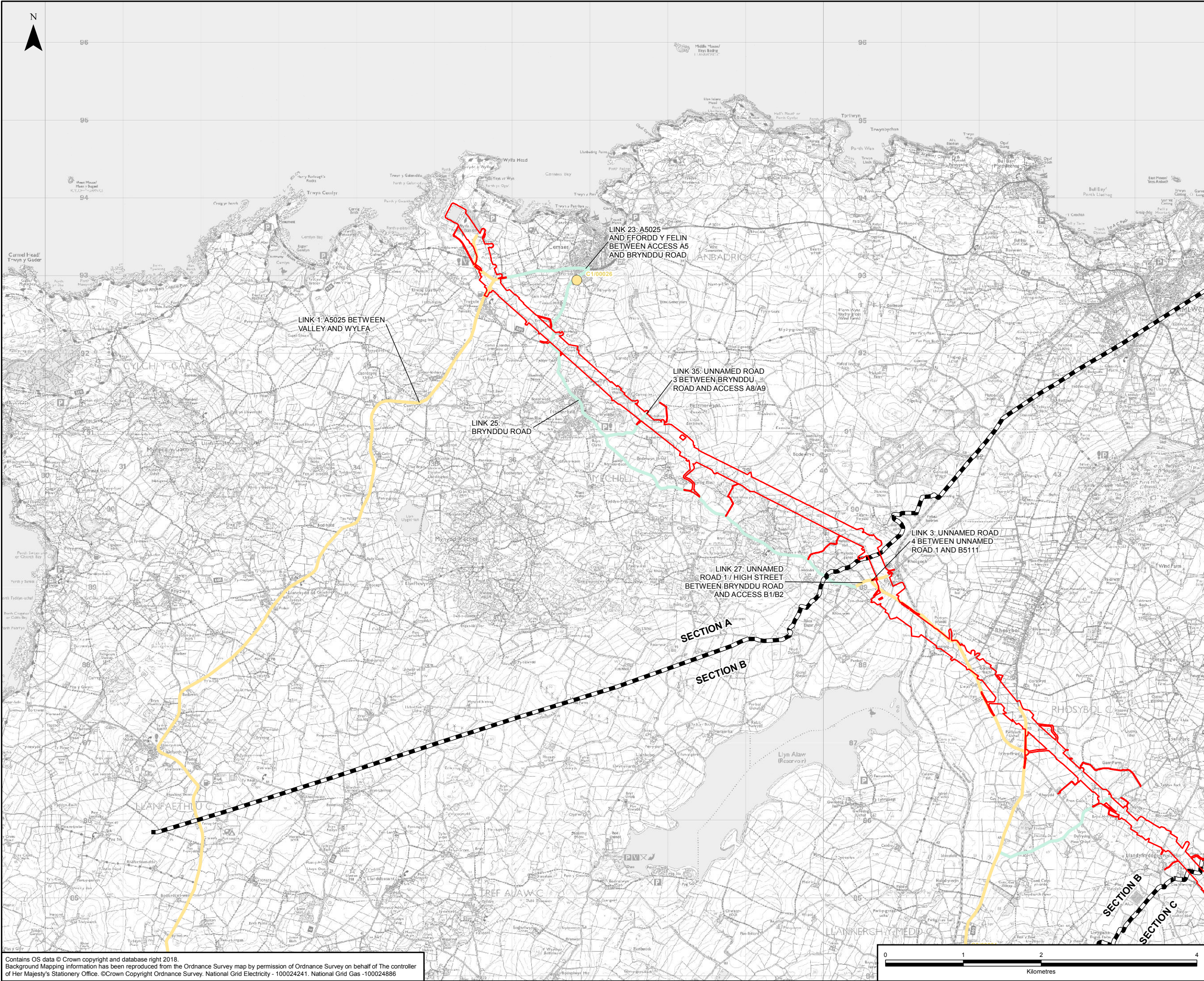
DOCUMENT 5.13.1.13

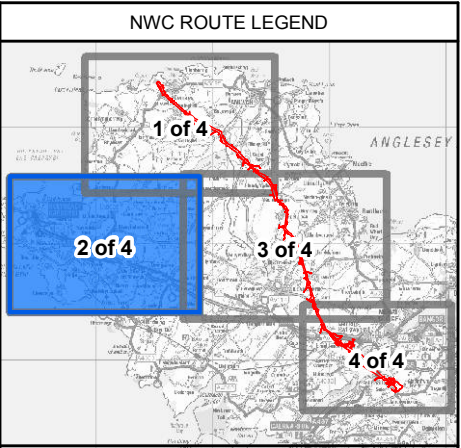
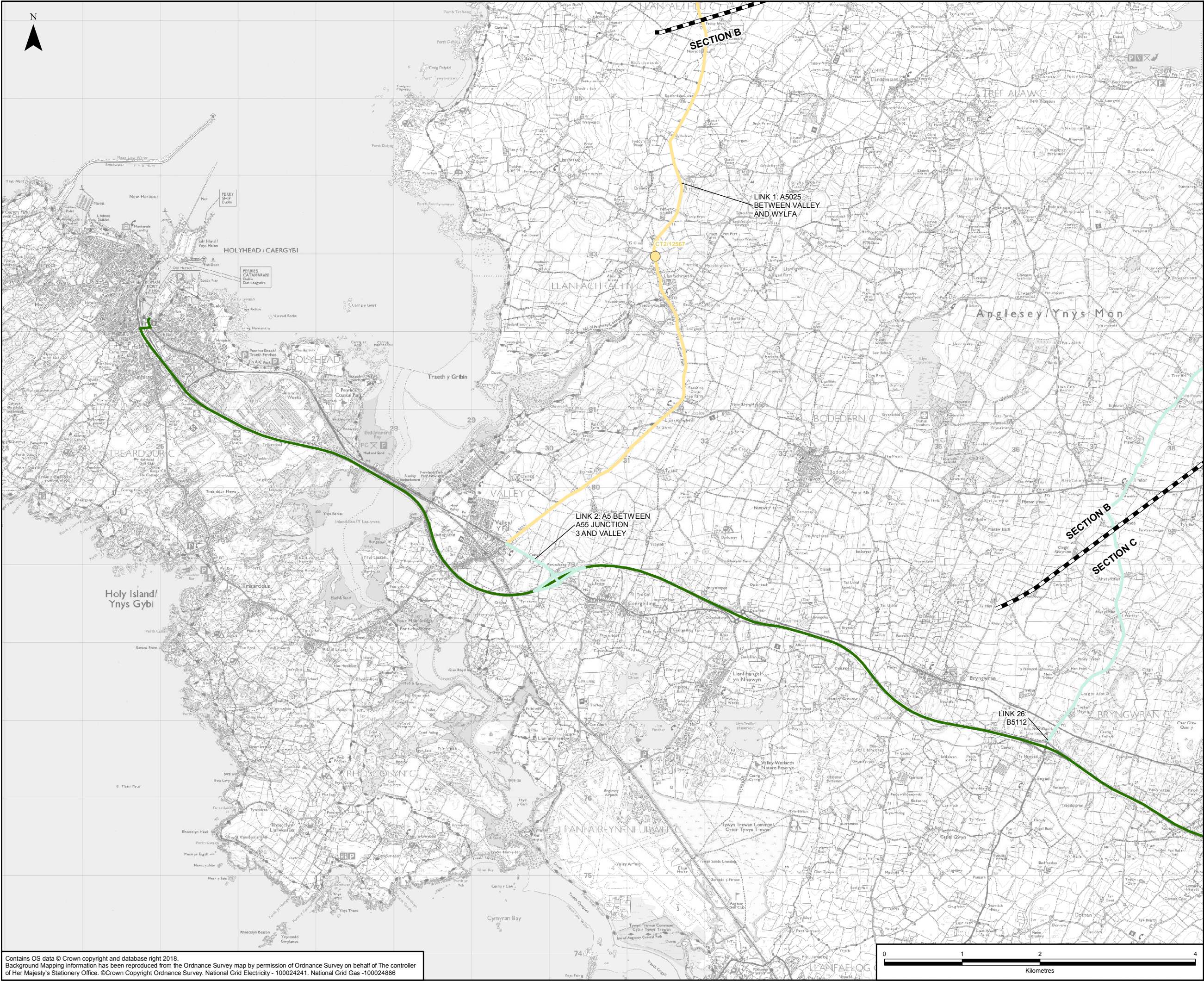
Summary of Residual Effects – Fear and Intimidation Chapter 13 – Figure 13

National Grid (North Wales Connection Project)

*Regulation 5(2)(a) including (l) and (m) of the Infrastructure Planning
(Applications: Prescribed Forms and Procedure) Regulations 2009*







LEGEND	
	ORDER LIMITS
	SECTION CUTLINES
	TRUNK ROAD NETWORK
HIGHLY SENSITIVE RECEPTORS RESIDUAL EFFECT	
	MINOR (NOT SIGNIFICANT)
LIGHT GOODS VEHICLE (LGV) / HEAVY GOODS VEHICLE (HGV) ROAD LINK	
	MINOR (NOT SIGNIFICANT)
	NEGLECTABLE (NOT SIGNIFICANT)

NOTES

1: LIGHT GOODS VEHICLE (LGV) 3.5T OR BELOW
HEAVY GOODS VEHICLE (HGV) ABOVE 3.5T

A	20/07/2018	ENVIRONMENTAL STATEMENT	JB	EH	AL
Rev	Date	Description	GIS	Chk	App

nationalgrid

Scheme: NORTH WALES CONNECTION PROJECT

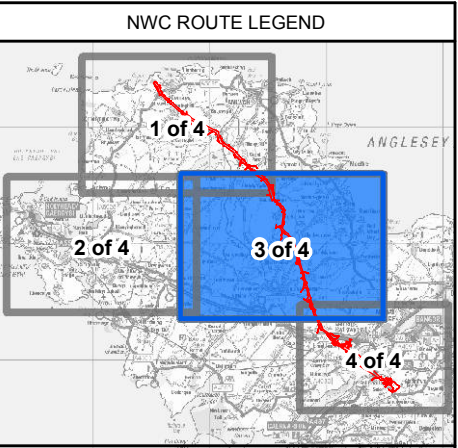
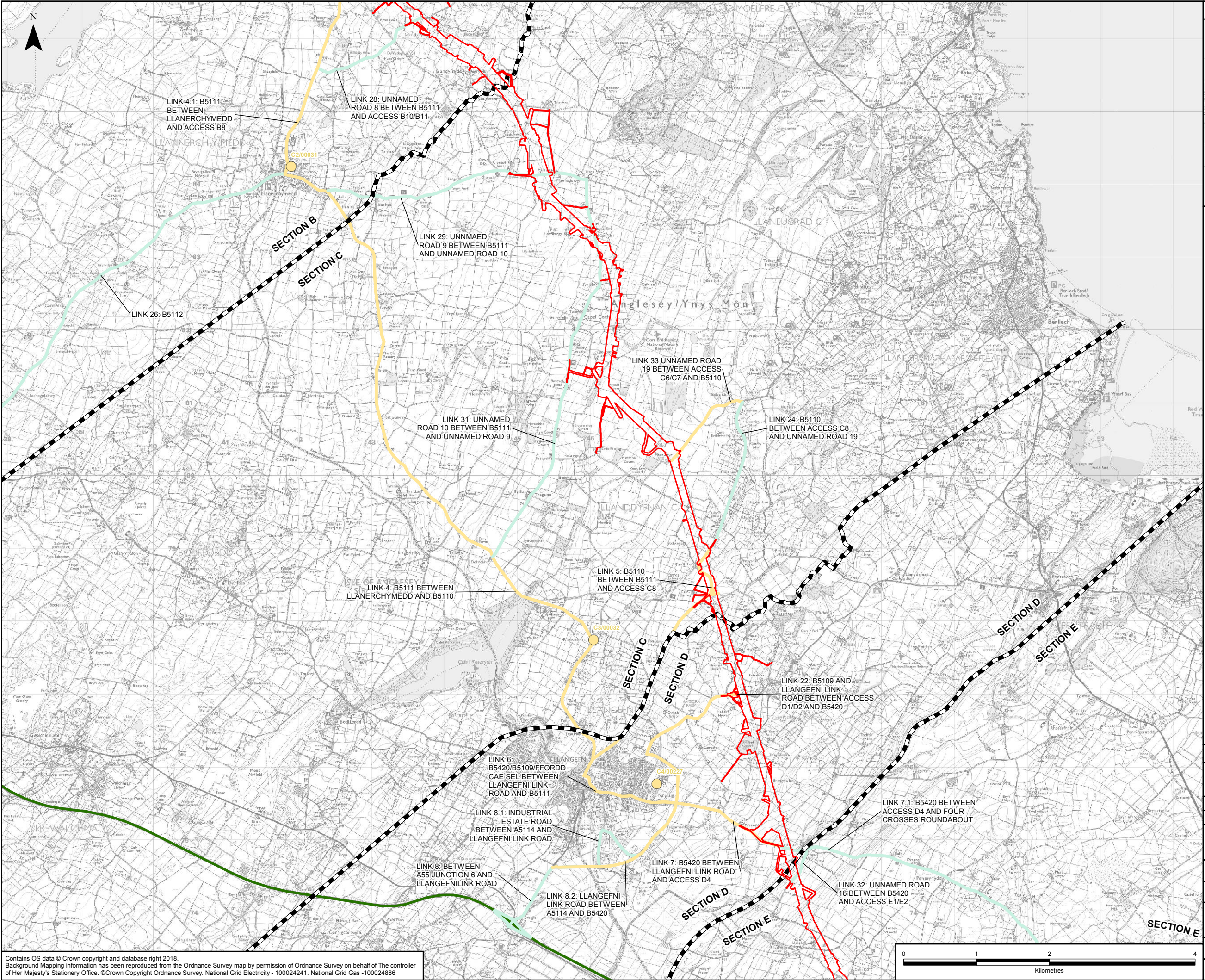
Document Number: 5.13.1.13

Document Title: FIGURE 13.13
SUMMARY OF RESIDUAL EFFECTS - FEAR
AND INTIMIDATION
SECTION B & C

Creator:	Date:	Checker:	Date:	Approver:	Date:
JB	20/07/2018	EH	20/07/2018	AL	20/07/2018
Document Type:	Scale:	Format:	Sheets:	Rev:	
FIGURE	1:45,000	A3	2 of 4	A	

Contains OS data © Crown copyright and database right 2018.
Background Mapping information has been reproduced from the Ordnance Survey map by permission of Ordnance Survey on behalf of The controller of Her Majesty's Stationery Office. ©Crown Copyright Ordnance Survey, National Grid Electricity - 100024241, National Grid Gas -100024886

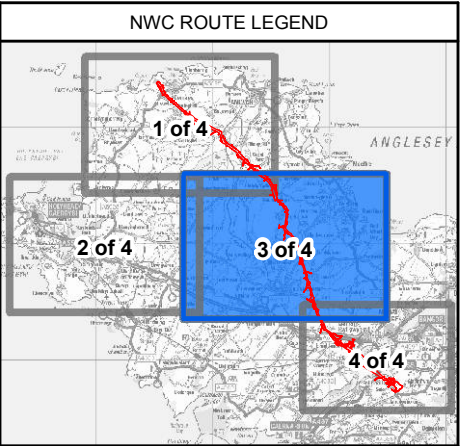
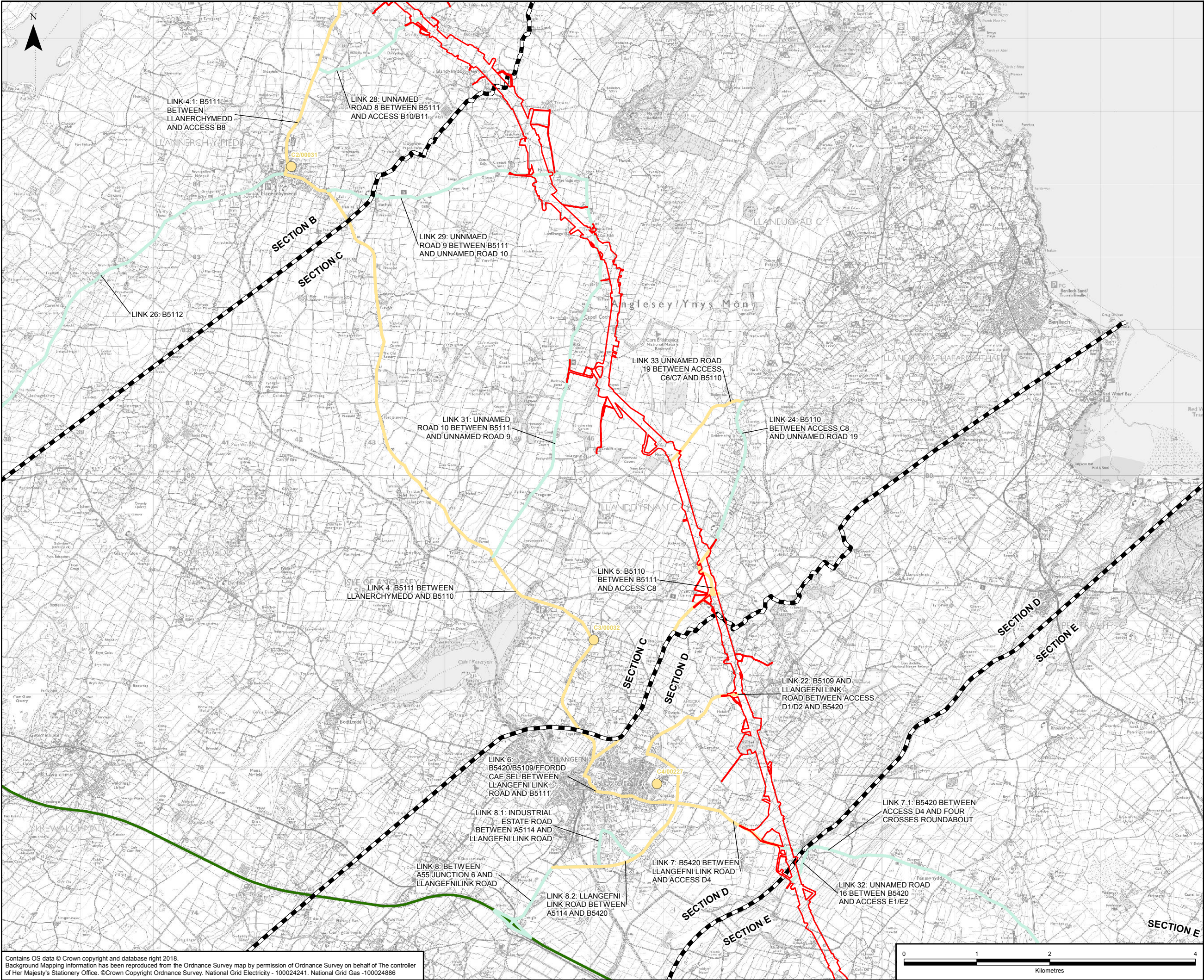
Document Path: F:\Proposal\3512North Wales Connection - NG\GIS\02 Maps\Traffic & Transport\ES Figs_DCO 2018\TRAF_13-13_RESIDUAL_FEAR_INTIMIDATION_PlanSeries_JB_20180720.mxd



LEGEND	
	ORDER LIMITS - OPTION A
	SECTION CUTLINES
	TRUNK ROAD NETWORK
HIGHLY SENSITIVE RECEPTORS RESIDUAL EFFECT	
	MINOR (NOT SIGNIFICANT)
LIGHT GOODS VEHICLE (LGV) / HEAVY GOODS VEHICLE (HGV) ROAD LINK	
	MINOR (NOT SIGNIFICANT)
	NEGLECTIBLE (NOT SIGNIFICANT)

NOTES					
1: LIGHT GOODS VEHICLE (LGV) 3.5T OR BELOW HEAVY GOODS VEHICLE (HGV) ABOVE 3.5T					
A	20/07/2018	ENVIRONMENTAL STATEMENT	JB	EH	AL
Rev	Date	Description	GIS	Chk	App
Scheme: NORTH WALES CONNECTION PROJECT					
Document Number: 5.13.1.13					
Document Title: FIGURE 13.13 SUMMARY OF RESIDUAL EFFECTS - FEAR AND INTIMIDATION SECTION B, C, D OPTION A					
Creator:	Date:	Checker:	Date:	Approver:	Date:
JB	20/07/2018	EH	20/07/2018	AL	20/07/2018
Document Type:	Scale:	Format:	Sheets:	Rev:	
FIGURE	1:48,000	A3	3 of 4 Option A	A	

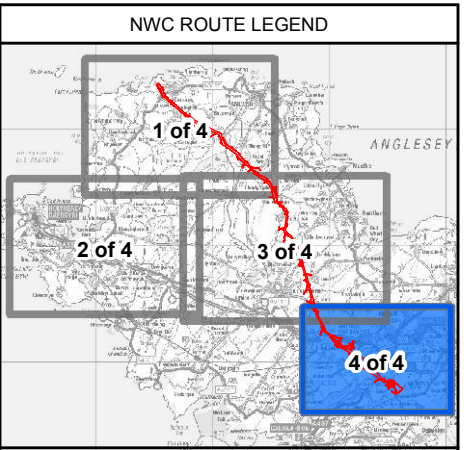
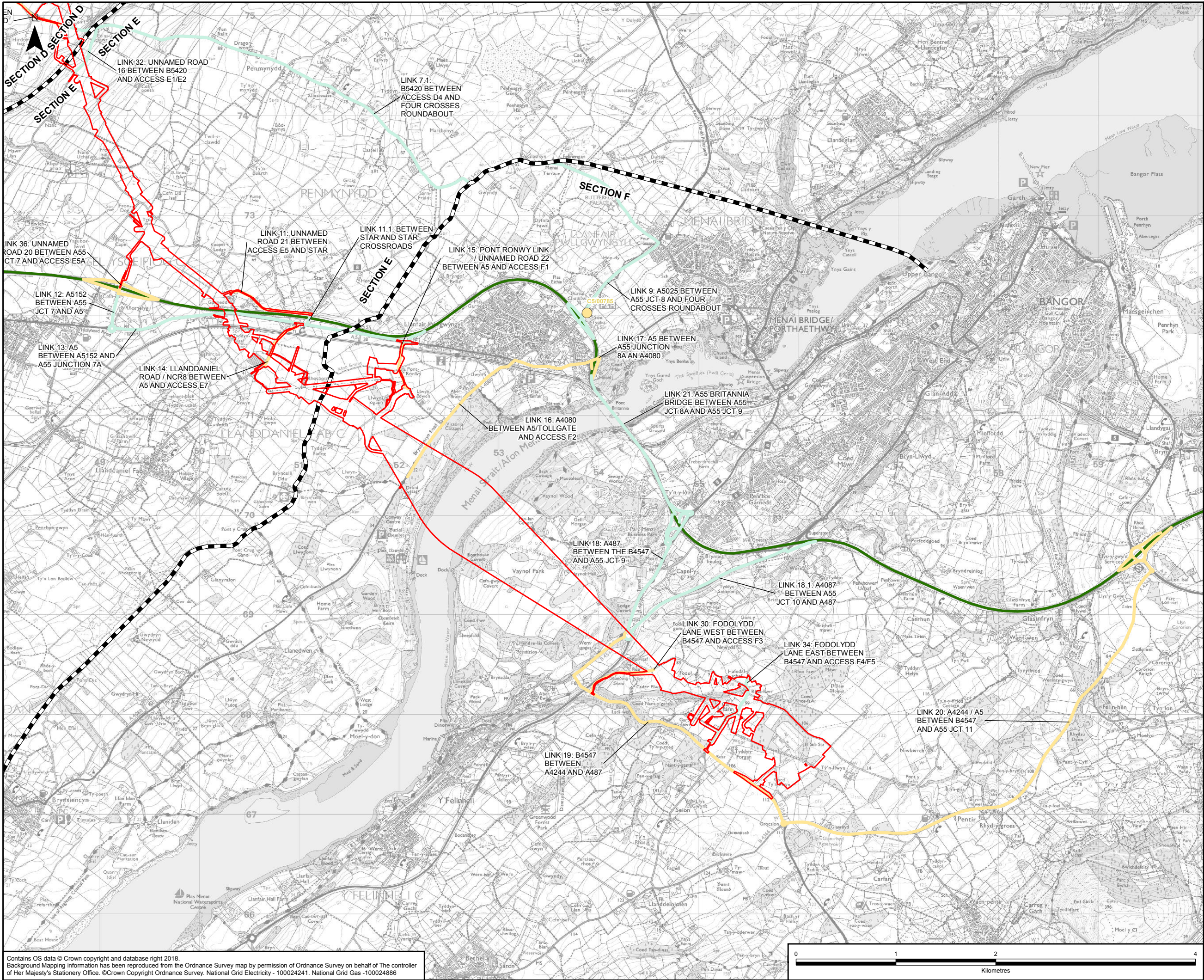
Contains OS data © Crown copyright and database right 2018.
Background Mapping information has been reproduced from the Ordnance Survey map by permission of Ordnance Survey on behalf of The controller of Her Majesty's Stationery Office. © Crown Copyright Ordnance Survey, National Grid Electricity - 100024241, National Grid Gas - 100024886



LEGEND	
	ORDER LIMITS - OPTION B
	SECTION OUTLINES
	TRUNK ROAD NETWORK
HIGHLY SENSITIVE RECEPTORS RESIDUAL EFFECT	
	MINOR (NOT SIGNIFICANT)
LIGHT GOODS VEHICLE (LGV) / HEAVY GOODS VEHICLE (HGV) ROAD LINK	
	MINOR (NOT SIGNIFICANT)
	NEGLIGIBLE (NOT SIGNIFICANT)

NOTES					
1: LIGHT GOODS VEHICLE (LGV) 3.5T OR BELOW HEAVY GOODS VEHICLE (HGV) ABOVE 3.5T					
A	20/07/2018	ENVIRONMENTAL STATEMENT	JB	EH	AL
Rev	Date	Description	GIS	Chk	App
Scheme: NORTH WALES CONNECTION PROJECT					
Document Number: 5.13.1.13					
Document Title: FIGURE 13.13 SUMMARY OF RESIDUAL EFFECTS - FEAR AND INTIMIDATION SECTION B, C, D OPTION B					
Creator: JB	Date: 20/07/2018	Checker: EH	Date: 20/07/2018	Approver: AL	Date: 20/07/2018
Document Type: FIGURE	Scale: 1:48,000	Format: A3	Sheets: 3 of 4 Option B	Rev: A	

Contains OS data © Crown copyright and database right 2018.
Background Mapping information has been reproduced from the Ordnance Survey map by permission of Ordnance Survey on behalf of The controller of Her Majesty's Stationery Office. © Crown Copyright Ordnance Survey. National Grid Electricity - 100024241. National Grid Gas - 100024886



LEGEND

- ORDER LIMITS
- SECTION CUTLINES
- TRUNK ROAD NETWORK
- HIGHLY SENSITIVE RECEPTORS RESIDUAL EFFECT
- MINOR (NOT SIGNIFICANT)
- LIGHT GOODS VEHICLE (LGV) / HEAVY GOODS VEHICLE (HGV) ROAD LINK
- MINOR (NOT SIGNIFICANT)
- NEGLECTIBLE (NOT SIGNIFICANT)

NOTES					
1: LIGHT GOODS VEHICLE (LGV) 3.5T OR BELOW HEAVY GOODS VEHICLE (HGV) ABOVE 3.5T					
A	20/07/2018	ENVIRONMENTAL STATEMENT	JB	EH	AL
Rev	Date	Description	GIS	Chk	App
nationalgrid					
Scheme: NORTH WALES CONNECTION PROJECT					
Document Number: 5.13.1.13					
Document Title: FIGURE 13.13 SUMMARY OF RESIDUAL EFFECTS - FEAR AND INTIMIDATION SECTION E, F					
Creator:	Date:	Checker:	Date:	Approver:	Date:
JB	20/07/2018	EH	20/07/2018	AL	20/07/2018
Document Type:	Scale:	Format:	Sheets:	Rev:	
FIGURE	1:35,000	A3	4 of 4	A	

Contains OS data © Crown copyright and database right 2018.
Background Mapping information has been reproduced from the Ordnance Survey map by permission of Ordnance Survey on behalf of The controller of Her Majesty's Stationery Office. ©Crown Copyright Ordnance Survey, National Grid Electricity - 100024241, National Grid Gas - 100024886